

ORDINANCE NO. 1996

AN ORDINANCE relating to the annexation of an area known as Duncan to King County Water District No. 58.

WHEREAS, King County Water District No. 58 has found the petition for annexation of an area known as Duncan to be sufficient and has, by resolution, concurred with the proposed annexation; and

WHEREAS, state law requires approval of the proposed annexation by the King County Council and the King County Boundary Review Board; and

WHEREAS, the King County Council finds said annexation is in the public interest and is not inconsistent with the county comprehensive plan, the basinwide sewer plan, and the county plan for water facilities;

THEREFORE, BE IT ORDAINED BY THE COUNCIL OF KING COUNTY:

SECTION 1. The annexation by King County Water District No. 58 of the area known as Duncan and described in Section 2 herein is approved.

SECTION 2. The area known as Duncan to be annexed is described as follows:

Beginning at the Southeast corner of Tract 2 of Springbrook Acre Tracts, according to the plat thereof, recorded in volume 12 of plats, page 60, records of King County, Washington; Said point being on the existing boundary of Water District No. 58.

Thence Northerly along the east line of said Tract 2 to the Northeast corner thereof;

Thence West along the North line of said Tract 2 to its intersection with the North-South centerline of Section 6, Township 22 North, Range 5 East, W.M.;

Thence North along said North-South centerline to its intersection with the North line of South 1350 feet of the Northwest quarter of said Section 6;

Thence West along the North line of said South 1350 feet to its intersection with the East right-of-way margin of Primary State Highway No. 5 (S.S.R. 167):

1 Thence South along said margin of Primary State Highway
2 No. 5 to its intersection with the East-West centerline
of said Section 6;

3 Thence East along said East-West centerline to its
4 intersection with a point 459.77 feet Easterly of the
North-South centerline of said Section 6;

5 Thence Northerly along a line parallel to and 459.77
6 feet Easterly of the North-South centerline of said
7 Section 6 to the South line of Tract 3, said Spring-
brook Acre Tracts;

8 Thence Westerly along said South line of Tract 3 to the
Southwest corner thereof;

9 Thence Northerly along the West line of said Tract 3 to
10 the Northwest corner thereof;

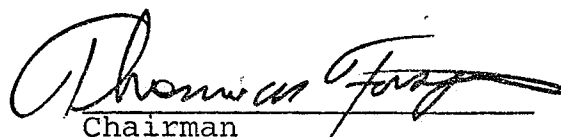
11 Thence Easterly along the North line of said Tract 3 to
12 the Northeast corner thereof; also being the Southeast
corner of Tract 2 of said plat and the Point of
Beginning.

13 Situated in King County, State of Washington

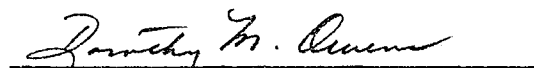
14 INTRODUCED AND READ for the first time this 22nd day of
15 April, 1974.

16 PASSED this 20th day of May, 1974.


17 KING COUNTY COUNCIL
18 KING COUNTY, WASHINGTON

19 
20 Chairman

21 ATTEST:

22
23 
24 Clerk of the Council

25 APPROVED this 27th day of May, 1974.

26 
27 King County Executive
28
29
30
31
32
33